
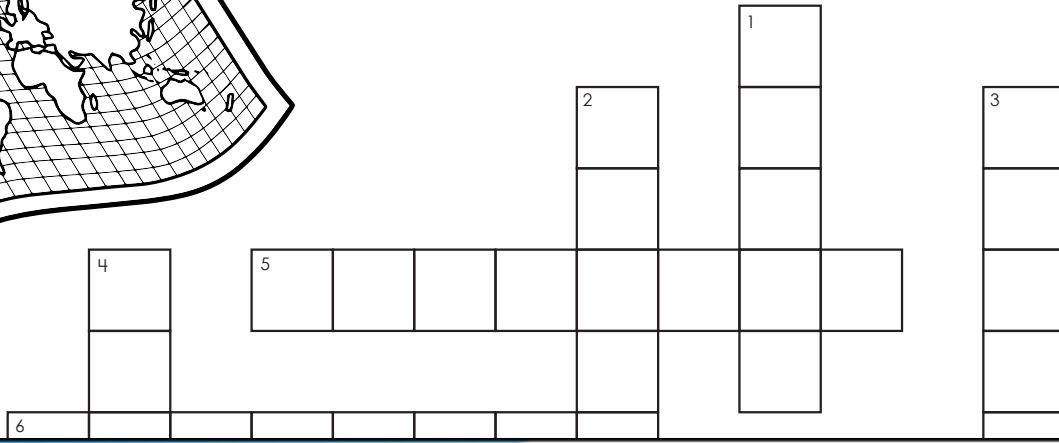
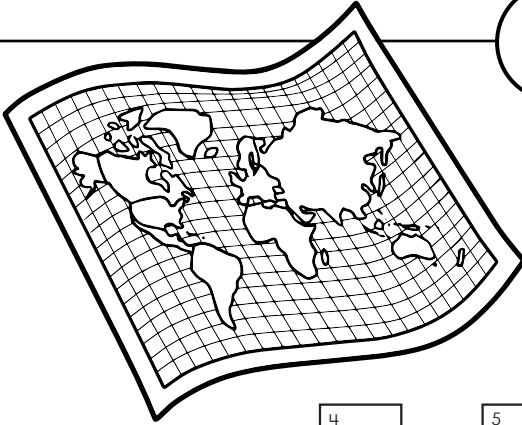


Name: _____

Map Skills



DOWN

1. largest classification of body of water
2. line of longitude at 0°
3. middle measure of coordinates, denoted with symbol: ' '
4. used to show relative distance on a map
8. line of latitude at 0°
10. lists what symbols on a map stand for

ACROSS

5. N, E, S, W: abbreviations for the _____ directions
6. invisible lines running east to west
7. largest measure of coordinates, denoted with symbol: $^\circ$
9. invisible lines running north to south
11. compass _____ shows relative directions
12. largest classification of land mass

Map Skills

Map Skills Words

All words will not be used in the puzzle.

cardinal	globe	legend	poles
cartography	grid	lily	prime meridian
continent	hemisphere	longitude	rose
countries	key	Mercator	scale
degrees	longitude	minutes	seconds

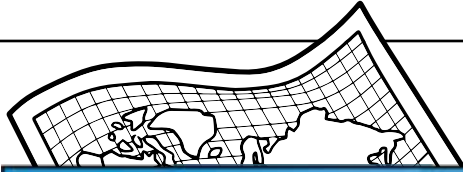


Preview

Please log in to download
the printable version of this worksheet.

SOLUTION

Map Skills



Preview

Please log in to download
the printable version of this worksheet.



DOWN

1. largest classification of body of water
2. line of longitude at 0°
3. middle measure of coordinates, denoted with symbol: '
4. used to show relative distance on a map
8. line of latitude at 0°
10. lists what symbols on a map stand for

ACROSS

5. N, E, S, W: abbreviations for the ____ directions
6. invisible lines running east to west
7. largest measure of coordinates, denoted with symbol: $^{\circ}$
9. invisible lines running north to south
11. compass ____ shows relative directions
12. largest classification of land mass