


Name: _____

Province or Territory: _____



My Province or Territory Report

(Write the name of your province or territory on this line.)



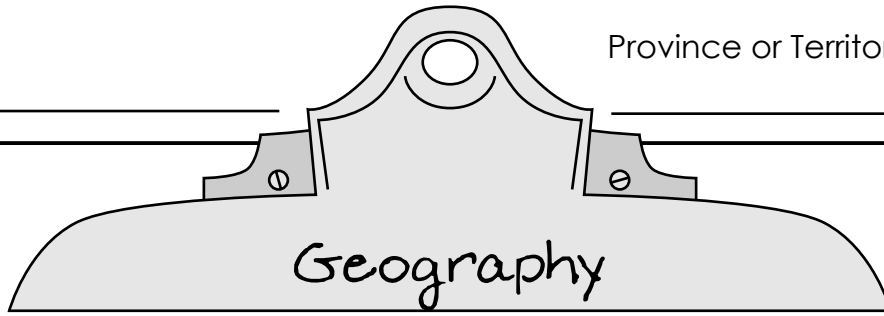
Preview

Please log in to download
the printable version of this worksheet.

Draw a large map of your province or territory above. Include the capital city, other major cities, and bodies of water.
Be sure your map is neat and carefully drawn. Colour it lightly so you can read the names you wrote.

Name: _____

Province or Territory: _____



Which Canadian provinces and territories border your province or territory?

If your province or territory borders the United States, which states border it?



Preview
Please log in to download
the printable version of this worksheet.

Major Cities & Capital City


The capital of my province or territory is _____ .
(name of your province or territory's capital city)

_____ has a population of _____ .
(name of your province or territory's capital city) (population of the capital city)

Other major cities in my province or territory include _____ ,
_____, and _____ .

Name: _____

Province or Territory: _____



Here's a picture of my province's or territory's flag:




Preview

Please log in to download
the printable version of this worksheet.

Name: _____

Province or Territory: _____



People, Natural Resources, and Industries

Use the chart below to list famous people from your province or territory and their accomplishments.

	Famous Person	Why This Person Is Famous
1.	_____ _____	_____ _____ _____
	_____	_____



Preview
Please log in to download
the printable version of this worksheet.

A **natural resource** is something that is found in nature that is useful to humans. Trees, coal, gold, and oil are all examples of natural resources.


Some natural resources that are harvested in my province or territory include

An **industry** is how people make money by selling goods and services. Farming, mining, fishing, and manufacturing are a few examples of industries.

Some important industries found in my province or territory include

Name: _____

Province or Territory: _____



If you visit _____, you should really see these attractions!
(name of your province or territory)

Attraction #1: _____

Description of attraction #1: _____



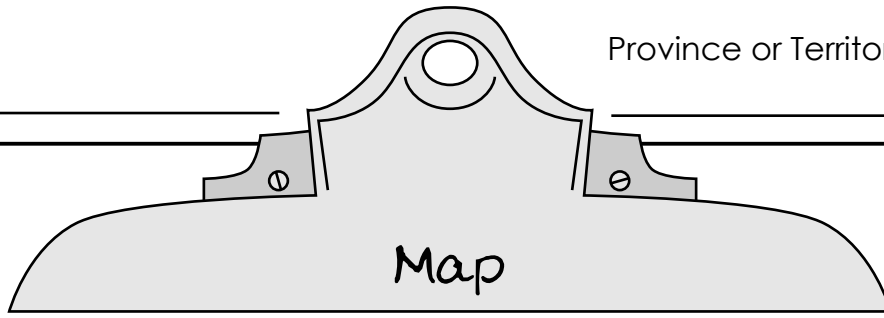
Preview
Please log in to download
the printable version of this worksheet.

Draw a picture of attraction #1.

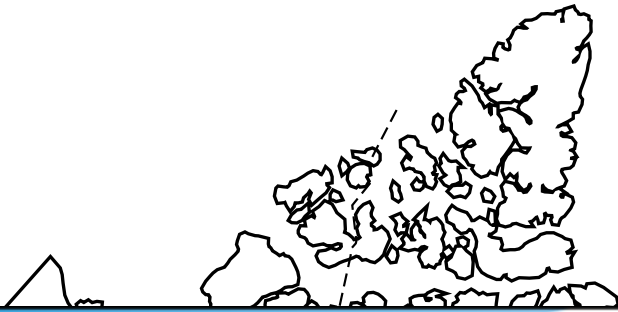
Draw a picture of attraction #2.

Name: _____

Province or Territory: _____

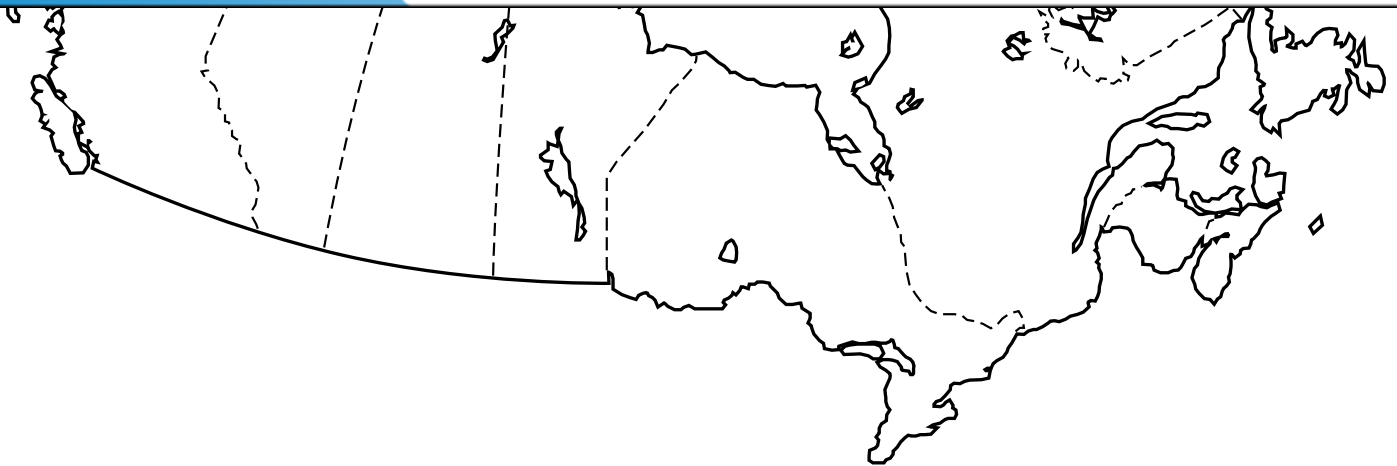


Colour your province or territory red. Colour all other provinces or territories green.



Preview

Please log in to download the printable version of this worksheet.




The population of _____ (name of your province or territory) is _____ (population) .

The total land area of this province or territory is _____ (total area - don't forget to write "sq. km" after the number) .

Name: _____

Province or Territory: _____



Interesting Facts

Here are five interesting facts about my province or territory.

1. _____

2.




Preview
Please log in to download
the printable version of this worksheet.

4. _____

5. _____

Name: _____

Province or Territory: _____



Bibliography

List the books and websites where you found your information.

When you list a book, include the author's name and the title of the book.

When you list a website, list the url and a title of the article.

1. _____



Preview
Please log in to download
the printable version of this worksheet.

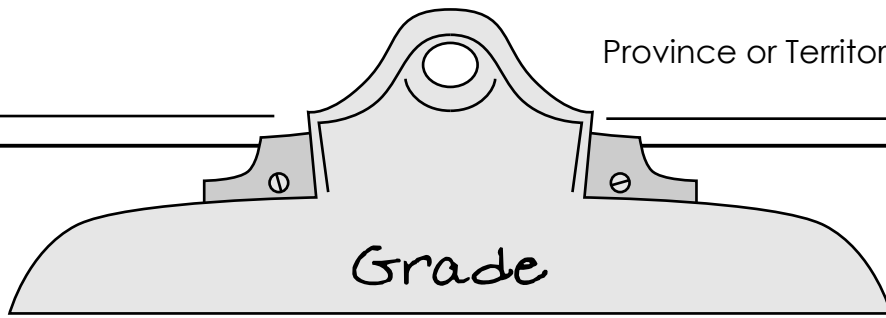

3. _____

4. _____

5. _____

Name: _____

Province or Territory: _____



_____ **Accuracy of Information**

All blank lines, questions, and tables in the packet are answered accurately. Student has carefully researched all necessary information. (25 points)

_____ **Map on Cover**

The map on the cover page is accurate, neatly drawn, and coloured. It includes labels for the capital city, major cities, and



are written in a way that is easy to understand. (15 points)

_____ **Bibliography**

Several sources of information are listed. Titles, authors, and website addresses are included. (15 points)

_____ **Presentation**

Handwriting is clear and easy to read. Words are spelled correctly. There are no wrinkled or ripped pages in the packet. (15 points)

_____ **Total Grade (out of 100)**

Comments: _____